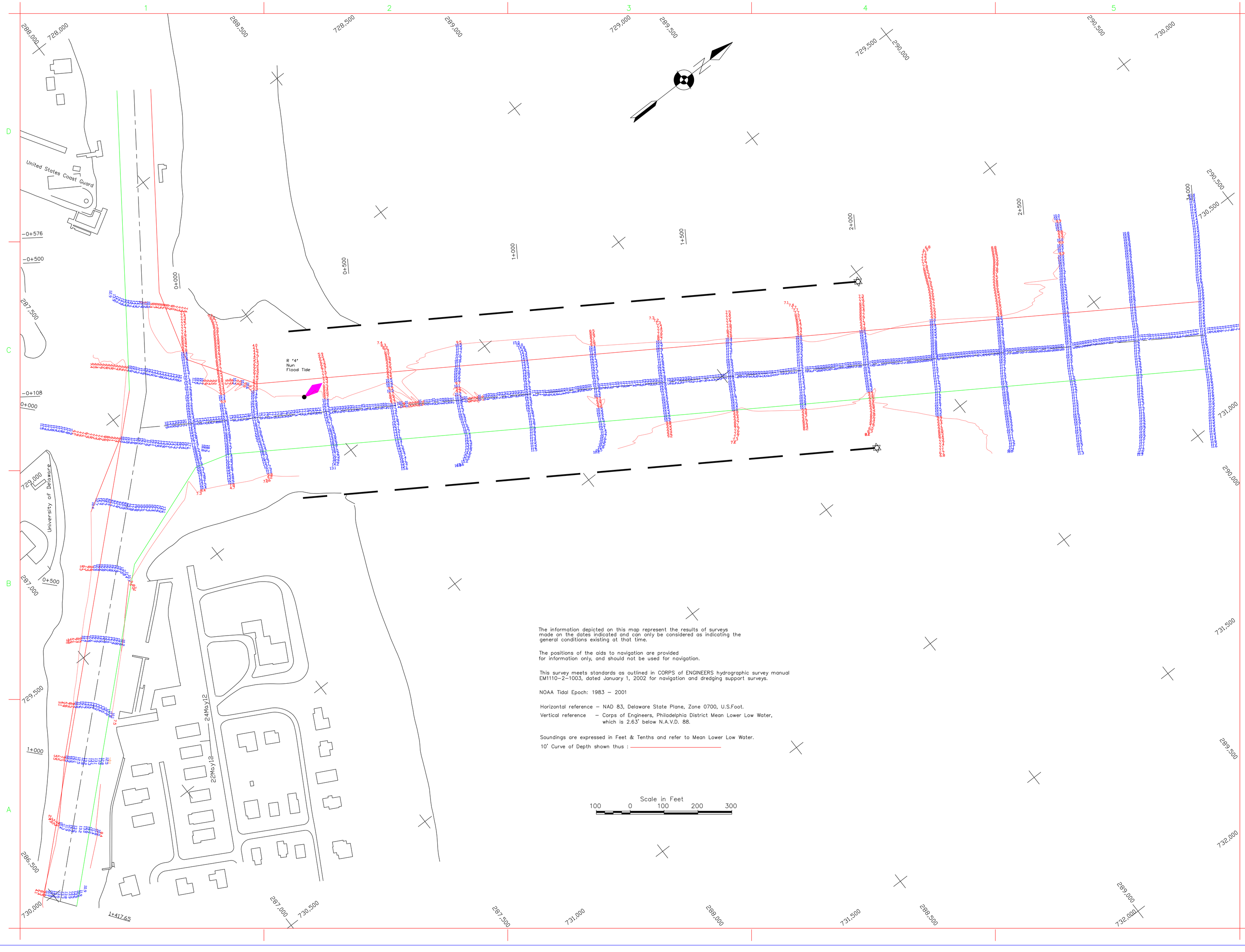

The information depicted on this map represent the results of surveys made on the dates indicated and can only be considered as indicating the general conditions existing at that time.

The positions of the aids to navigation are provided for information only, and should not be used for navigation.

This survey meets standards as outlined in CORPS of ENGINEERS hydrographic survey manual EM1110-2-1003, dated January 1, 2002 for navigation and dredging support surveys.

NOAA Tidal Epoch: 1983 – 2001

Horizontal reference – NAD 83, Delaware State Plane, Zone 0700, U.S.Foot.

Vertical reference – Corps of Engineers, Philadelphia District Mean Lower Low Water, which is 2.63' below N.A.V.D. 88.

Soundings are expressed in Feet & Tenths and refer to Mean Lower Low Water.

10' Curve of Depth shown thus :

Scale in Feet

100 0 100 200 300

US Army Corps of Engineers
Philadelphia District

Revision

Soundins from Sta.1+000 to Sta.1+417.65 were plotted on 22 Jun 12.

Mark	Description	Date	Appr.	Mark	Description	Date	Appr.

U.S. ARMY ENGINEER DISTRICT, PHILADELPHIA
CORPS OF ENGINEERS
PHILADELPHIA, PENNSYLVANIA

TRACED BY J.A.Groch	PLOTTED BY W.Miller	DRAWING NO. 63401	
SURVEYED BY W.Jenkins	DATE SURVEYED AS Shown	APPROVED	

Designed by: | Date: | Rev.
Dwn by: | Ckd by: | IFB DACW61-
Reviewed by: | Drawing code:
Submitted by: | File name: | Plot date: 22 Jun 12 | Plot scale: 1in to 100 ft
Chief, Arch. Branch

INLAND WATERWAY
REHOBOTH BAY TO DELAWARE BAY
ROOSEVELT INLET, DELAWARE
EXAMINATION

Sheet reference number:

Sheet 1 of 1

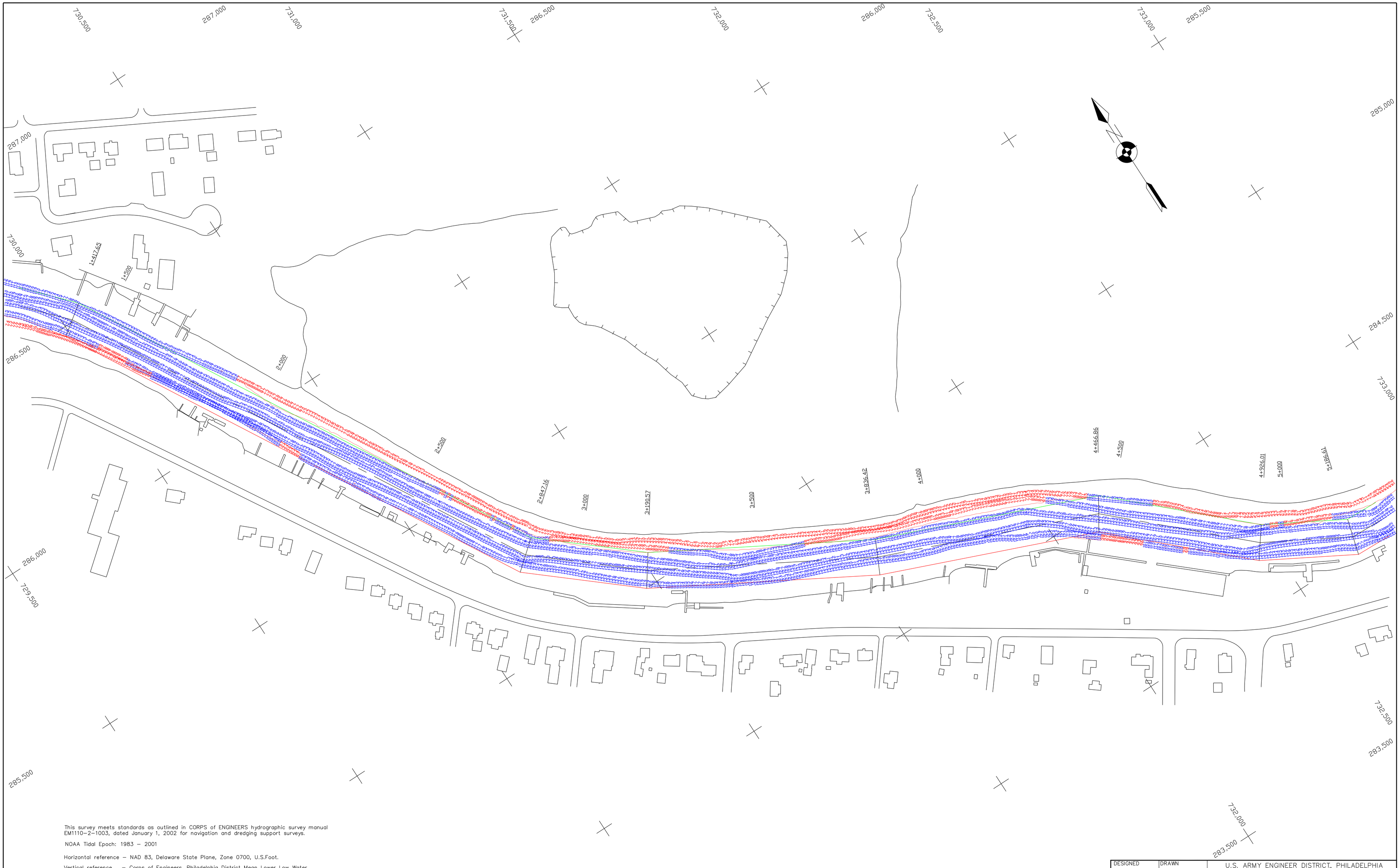

This survey meets standards as outlined in CORPS of ENGINEERS hydrographic survey manual EM1110-2-1003, dated January 1, 2002 for navigation and dredging support surveys.

NOAA Tidal Epoch: 1983 – 2001

Horizontal reference – NAD 83, Delaware State Plane, Zone 0700, U.S.Foot.

Vertical reference – Corps of Engineers, Philadelphia District Mean Lower Low Water, which is 2.63' below N.A.V.D. 88 adjustment.

Soundings are expressed in Feet & Tenths and refer to Mean Lower Low Water.

10' Curve of Depth shown thus : ———————

The information depicted on this map represent the results of surveys made on the dates indicated and can only be considered as indicating the general conditions existing at that time.

The positions of the aids to navigation are provided for information only, and should not be used for navigation.

Scale in Feet

100 0 100 200 300

DESIGNED	DRAWN	U.S. ARMY ENGINEER DISTRICT, PHILADELPHIA CORPS OF ENGINEERS PHILADELPHIA, PENNSYLVANIA
CHECKED		
REVIEWED		US Army Corps of Engineers
APPROVED		INLAND WATERWAY LEWES & REHOBOTH CANAL EXAMINATION
CHIEF, SURVEY BRANCH		
TRACED BY: J.Groch	PLOTTED BY: W.Miller	
SURVEYED BY: P.Frecon	DATE SURVEYED: 4 Apr 11	SIZE: F; CONT.NO.: DACW; DRAWING NO.
DATE :		SCALE : 1"=100'
		SHEET 1 OF 2

U.S.ARMY

CORPS OF ENGINEERS

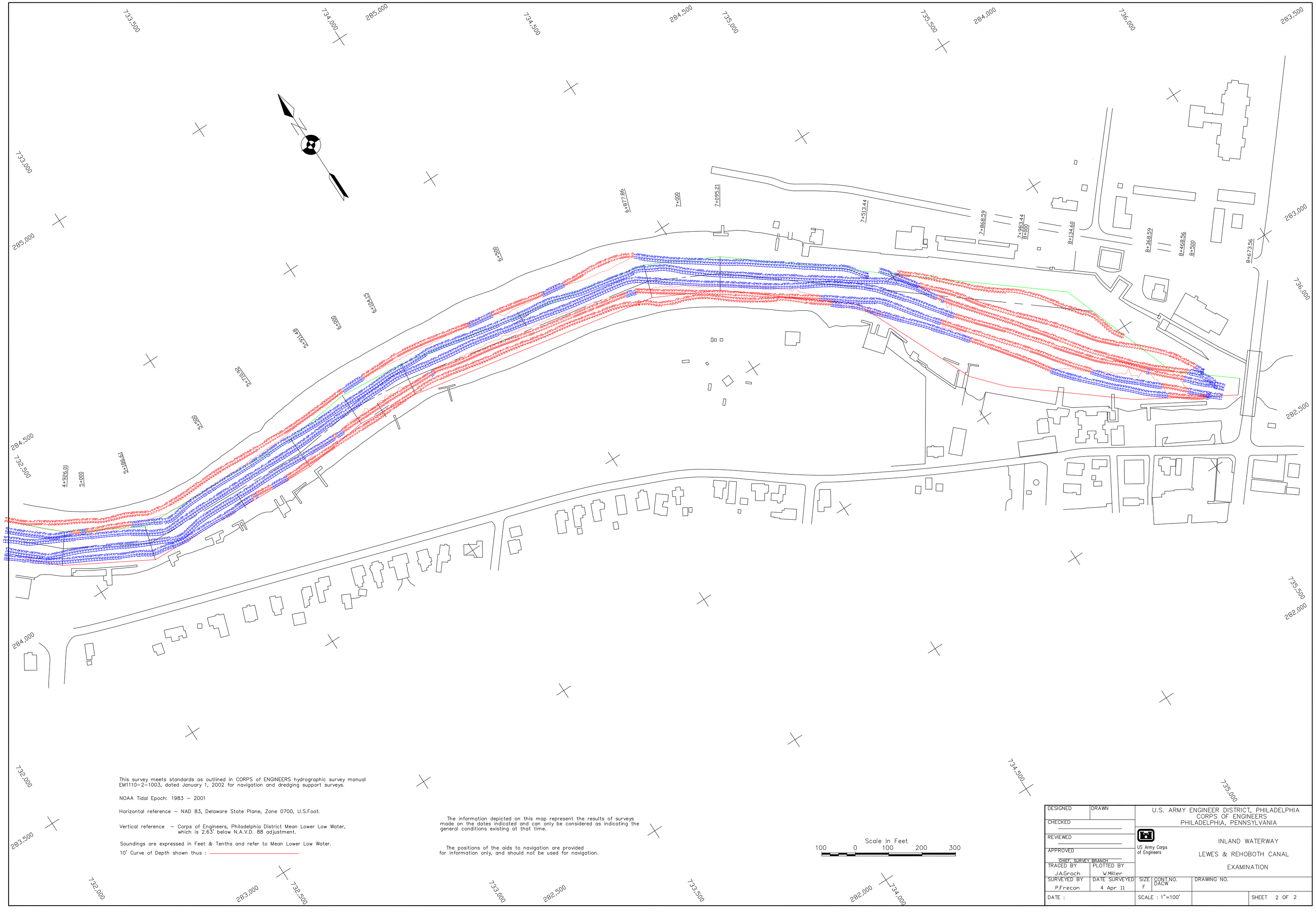

This survey meets standards as outlined in CORPS of ENGINEERS hydrographic survey manual EM1110-2-1003, dated January 1, 2002 for navigation and dredging support surveys.

NOAA Tidal Epoch: 1983 – 2001

Horizontal reference – NAD 83, Delaware State Plane, Zone 0700, U.S.Foot.

Vertical reference – Corps of Engineers, Philadelphia District Mean Lower Low Water, which is 2.63' below N.A.V.D. 88 adjustment.

Soundings are expressed in Feet & Tenths and refer to Mean Lower Low Water.

10' Curve of Depth shown thus : ————

The information depicted on this map represent the results of surveys made on the dates indicated and can only be considered as indicating the general conditions existing at that time.

The positions of the aids to navigation are provided for information only, and should not be used for navigation.

Scale in Feet

100 0 100 200 300

DESIGNED	DRAWN	U.S. ARMY ENGINEER DISTRICT, PHILADELPHIA CORPS OF ENGINEERS PHILADELPHIA, PENNSYLVANIA
CHECKED		
REVIEWED		US Army Corps of Engineers
APPROVED		INLAND WATERWAY LEWES & REHOBOTH CANAL EXAMINATION
CHIEF, SURVEY BRANCH		
TRACED BY: J.A.Groch	PLOTTED BY: W.Miller	
SURVEYED BY: P.Frecon	DATE SURVEYED: 4 Apr 11	SIZE: F; CONT.NO. DACW; DRAWING NO.
DATE :		SCALE : 1"=100' ; SHEET 2 OF 2