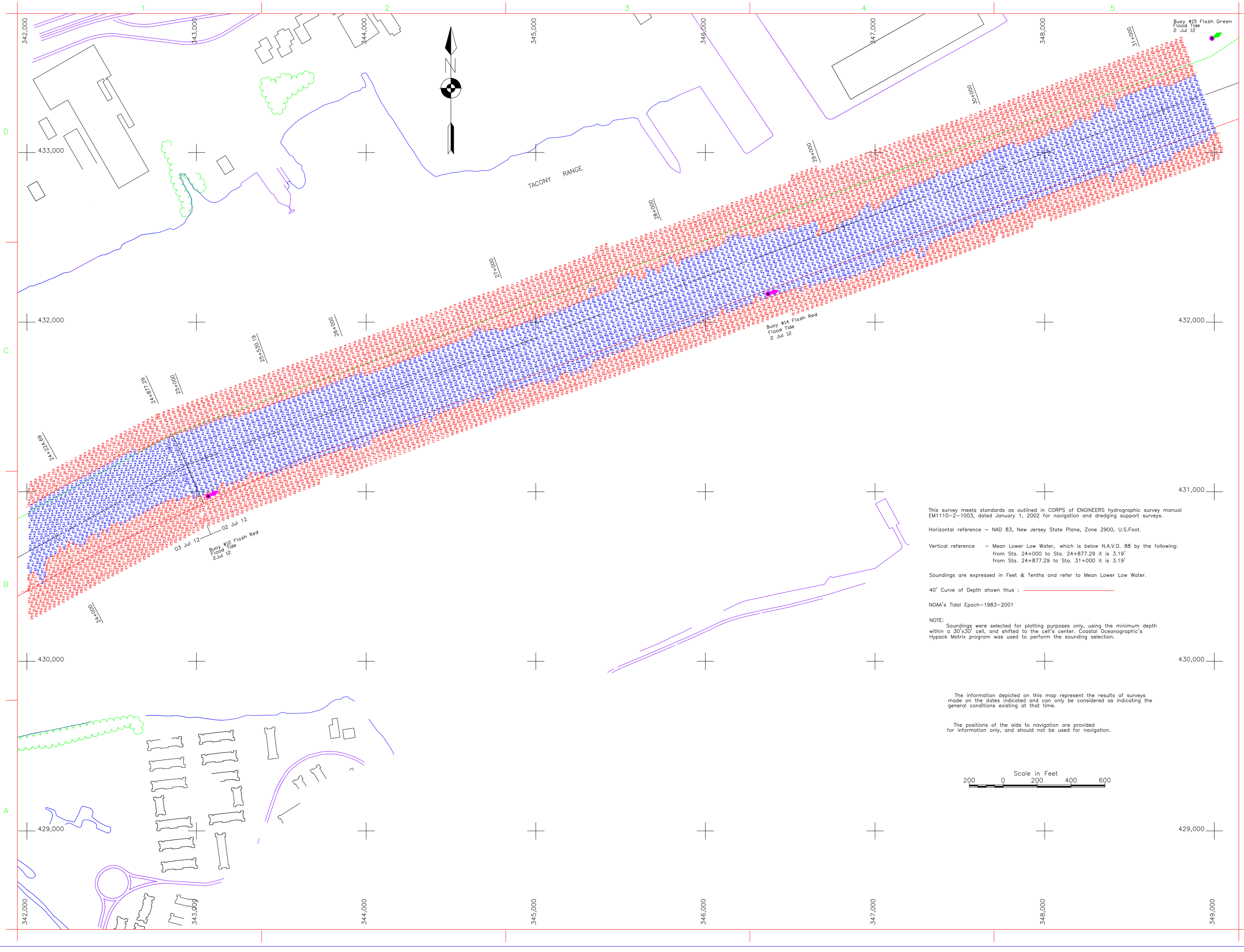

This survey meets standards as outlined in CORPS of ENGINEERS hydrographic survey manual EM1110-2-1003, dated January 1, 2002 for navigation and dredging support surveys.

Horizontal reference – NAD 83, New Jersey State Plane, Zone 2900, U.S.Foot.

Vertical reference – Mean Lower Low Water, which is below N.A.V.D. 88 by the following:
from Sta. 24+000 to Sta. 24+877.29 it is 3.19'
from Sta. 24+877.29 to Sta. 31+000 it is 3.19'

Soundings are expressed in Feet & Tenths and refer to Mean Lower Low Water.

40' Curve of Depth shown thus :

NOAA's Tidal Epoch–1983–2001

NOTE:
Soundings were selected for plotting purposes only, using the minimum depth within a 30'x30' cell, and shifted to the cell's center. Coastal Oceanographic's Hypack Matrix program was used to perform the sounding selection.

The information depicted on this map represent the results of surveys made on the dates indicated and can only be considered as indicating the general conditions existing at that time.

The positions of the aids to navigation are provided for information only, and should not be used for navigation.

Scale in Feet
200 0 200 400 600

US Army Corps of Engineers
Philadelphia District

Mark	Description	Date	Appr.

U.S. ARMY ENGINEER DISTRICT, PHILADELPHIA
CORPS OF ENGINEERS
PHILADELPHIA, PENNSYLVANIA

TRACED BY J.A.Groch	PLOTTED BY L.Alford	DRAWING NO. 63451	
SURVEYED BY J.Gray	DATE SURVEYED As Shown	APPROVED	

Designed by: | Date: | Rev.
Dwn by: | Ckd by: | IFB DACW61-
Reviewed by: | Drawing code:
Submitted by: | File name: | Plot date: 07/24/2012 | Plot scale: 1in to 200 ft
Chief, Arch. Branch

DELAWARE RIVER
PHILADELPHIA, PA TO TRENTON, NJ

EXAMINATION

STA.24+000 TO STA.31+000

Sheet reference number:

Sheet 5 of 25

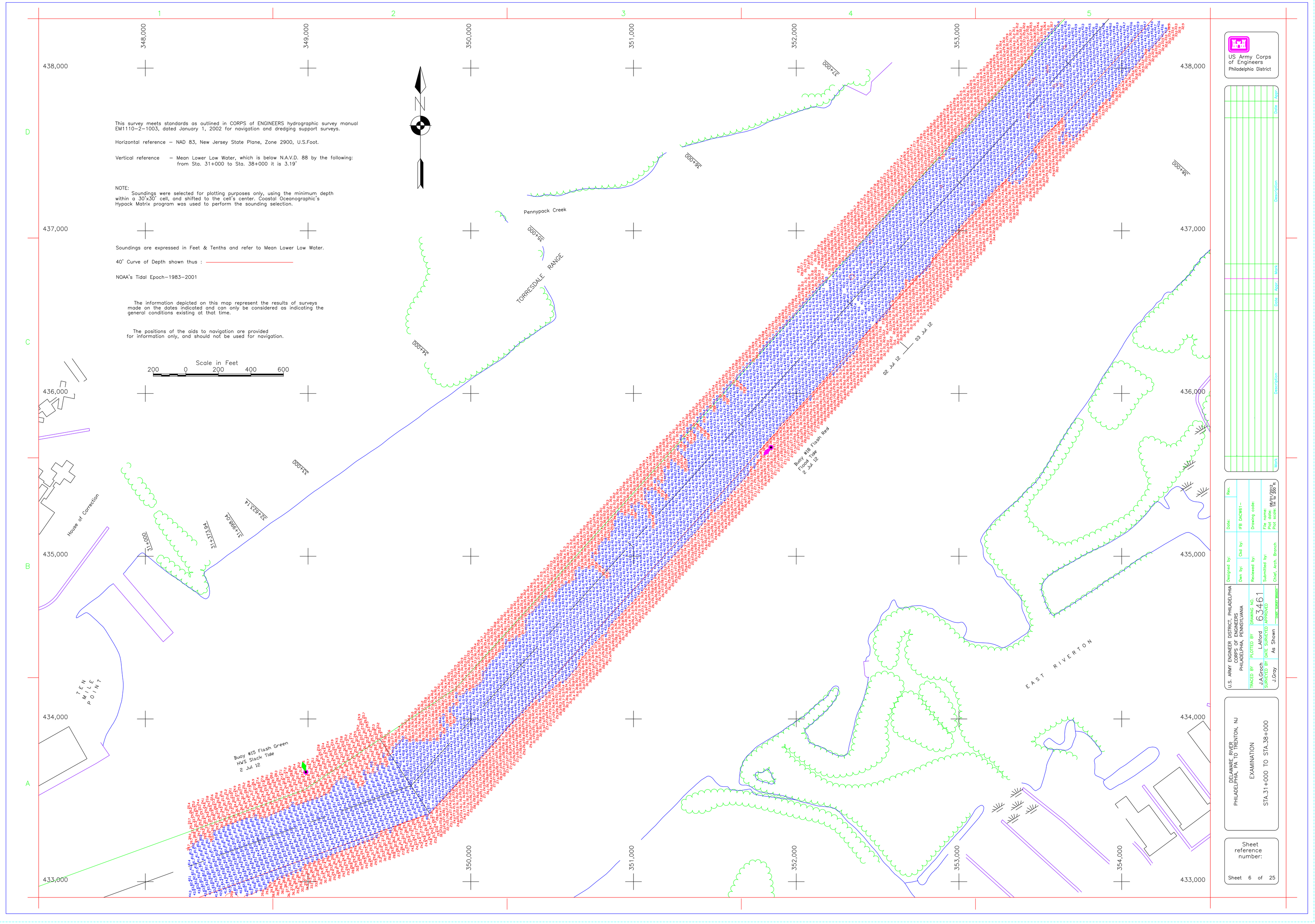

This survey meets standards as outlined in CORPS of ENGINEERS hydrographic survey manual EM1110-2-1003, dated January 1, 2002 for navigation and dredging support surveys.

Horizontal reference – NAD 83, New Jersey State Plane, Zone 2900, U.S.Foot.

Vertical reference – Mean Lower Low Water, which is below N.A.V.D. 88 by the following: from Sta. 31+000 to Sta. 38+000 it is 3.19'

NOTE:
Soundings were selected for plotting purposes only, using the minimum depth within a 30'x30' cell, and shifted to the cell's center. Coastal Oceanographic's Hypack Matrix program was used to perform the sounding selection.

Soundings are expressed in Feet & Tenths and refer to Mean Lower Low Water.

40' Curve of Depth shown thus :

NOAA's Tidal Epoch-1983-2001

The information depicted on this map represent the results of surveys made on the dates indicated and can only be considered as indicating the general conditions existing at that time.

The positions of the aids to navigation are provided for information only, and should not be used for navigation.

Scale in Feet
200 0 200 400 600

US Army Corps of Engineers
Philadelphia District

Mark	Description	Date	Appr.

U.S. ARMY ENGINEER DISTRICT, PHILADELPHIA
CORPS OF ENGINEERS
PHILADELPHIA, PENNSYLVANIA

TRACED BY J.A.Groch
PLOTTED BY L.Alford
DRAWING NO. 63461
SURVEYED BY J.Gray
DATE SURVEYED As Shown
APPROVED
CHIEF, SURVEY BRANCH

Designed by:
Dwn by:
Ckd by:
Reviewed by:
Submitted by:
Chief, Arch. Branch
Date:
IFB DACW61-
Drawing code:
File name:
Plot date: 08/01/2012
Plot scale: 1in to 200 ft
Rev.

DELAWARE RIVER
PHILADELPHIA, PA TO TRENTON, NJ

EXAMINATION

STA.31+000 TO STA.38+000

Sheet reference number:

Sheet 6 of 25

This survey meets standards as outlined in CORPS of ENGINEERS hydrographic survey manual EM1110-2-1003, dated January 1, 2002 for navigation and dredging support surveys.

Horizontal reference – NAD 83, New Jersey State Plane, Zone 2900, U.S.Foot.

Vertical reference – Mean Lower Low Water, which is below N.A.V.D. 88 by the following: from Sta. 38+000 to Sta. 45+000 it is 3.19'

Soundings are expressed in Feet & Tenths and refer to Mean Lower Low Water.

40' Curve of Depth shown thus :

NOAA's Tidal Epoch–1983–2001

NOTE:
Soundings were selected for plotting purposes only, using the minimum depth within a 30'x30' cell, and shifted to the cell's center. Coastal Oceanographic's Hypack Matrix program was used to perform the sounding selection.

The information depicted on this map represent the results of surveys made on the dates indicated and can only be considered as indicating the general conditions existing at that time.

The positions of the aids to navigation are provided for information only, and should not be used for navigation.

US Army Corps of Engineers
Philadelphia District

Mark	Description	Date	Appr.

U.S. ARMY ENGINEER DISTRICT, PHILADELPHIA
CORPS OF ENGINEERS
PHILADELPHIA, PENNSYLVANIA

TRACED BY J.A.Groch	PLOTTED BY L.Alford	DRAWING NO. 63466	
SURVEYED BY J.Gray	DATE SURVEYED As Shown	APPROVED	

Designed by: | Date: | Rev.
Dwn by: | Ckd by: | IFB W912BU1–
Reviewed by: | Quadrangle Name:
Submitted by: | File name: | Plot date: 08/06/2012 | Plot scale: 1in to 200 ft
Chief, Arch. Branch

DELAWARE RIVER
PHILADELPHIA, PA TO TRENTON, NJ

EXAMINATION

STA.38+000 TO STA.45+000

Sheet reference number:

Sheet 7 of 25

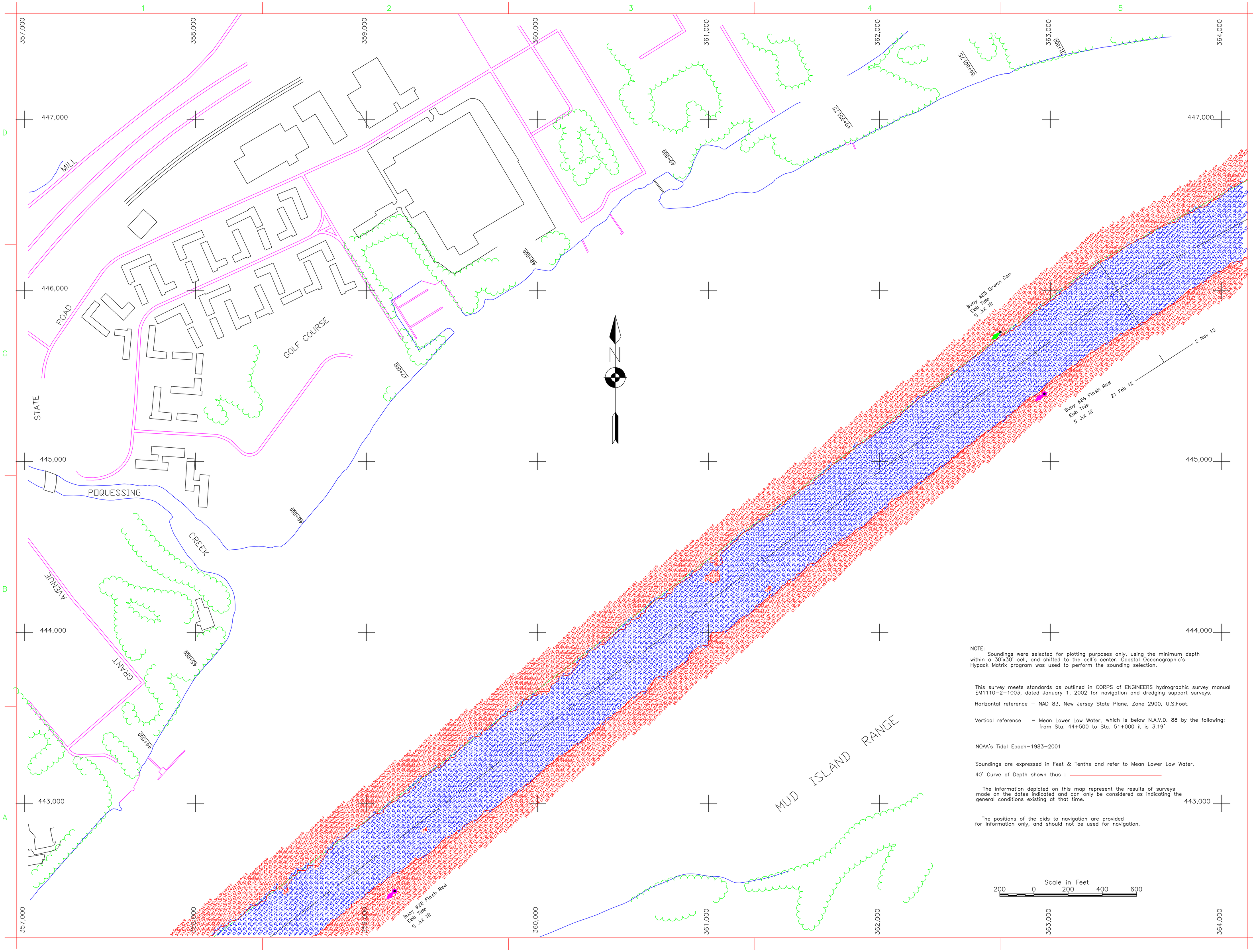

NOTE:
Soundings were selected for plotting purposes only, using the minimum depth within a 30'x30' cell, and shifted to the cell's center. Coastal Oceanographic's Hypack Matrix program was used to perform the sounding selection.

This survey meets standards as outlined in CORPS of ENGINEERS hydrographic survey manual EM1110-2-1003, dated January 1, 2002 for navigation and dredging support surveys.

Horizontal reference – NAD 83, New Jersey State Plane, Zone 2900, U.S.Foot.

Vertical reference – Mean Lower Low Water, which is below N.A.V.D. 88 by the following: from Sta. 44+500 to Sta. 51+000 it is 3.19'

NOAA's Tidal Epoch-1983-2001

Soundings are expressed in Feet & Tenths and refer to Mean Lower Low Water.

40' Curve of Depth shown thus :

The information depicted on this map represent the results of surveys made on the dates indicated and can only be considered as indicating the general conditions existing at that time.

The positions of the aids to navigation are provided for information only, and should not be used for navigation.

US Army Corps of Engineers
Philadelphia District

Mark	Description	Date	Appr.

Designed by:
Dwn by:
Ckd by:
Reviewed by:
Submitted by: Chief, Arch. Branch
Date:
IFB W912BU1-
Quadrangle Name:
File name:
Plot date: 4 Nov 12
Plot scale: 1in = 200 ft.
Rev.

U.S. ARMY ENGINEER DISTRICT, PHILADELPHIA
CORPS OF ENGINEERS
PHILADELPHIA, PENNSYLVANIA

TRACED BY J.A.Grach
PLOTTED BY W.Miller
DRAWING NO. 63600
SURVEYED BY G.Griffith
DATE SURVEYED As Shown
APPROVED
CHIEF, SURVEY BRANCH

DELAWARE RIVER
PHILADELPHIA, PA. TO TRENTON, N.J.
EXAMINATION
STA.44+500 TO STA.51+000

Sheet reference number:

Sheet 8 of 25